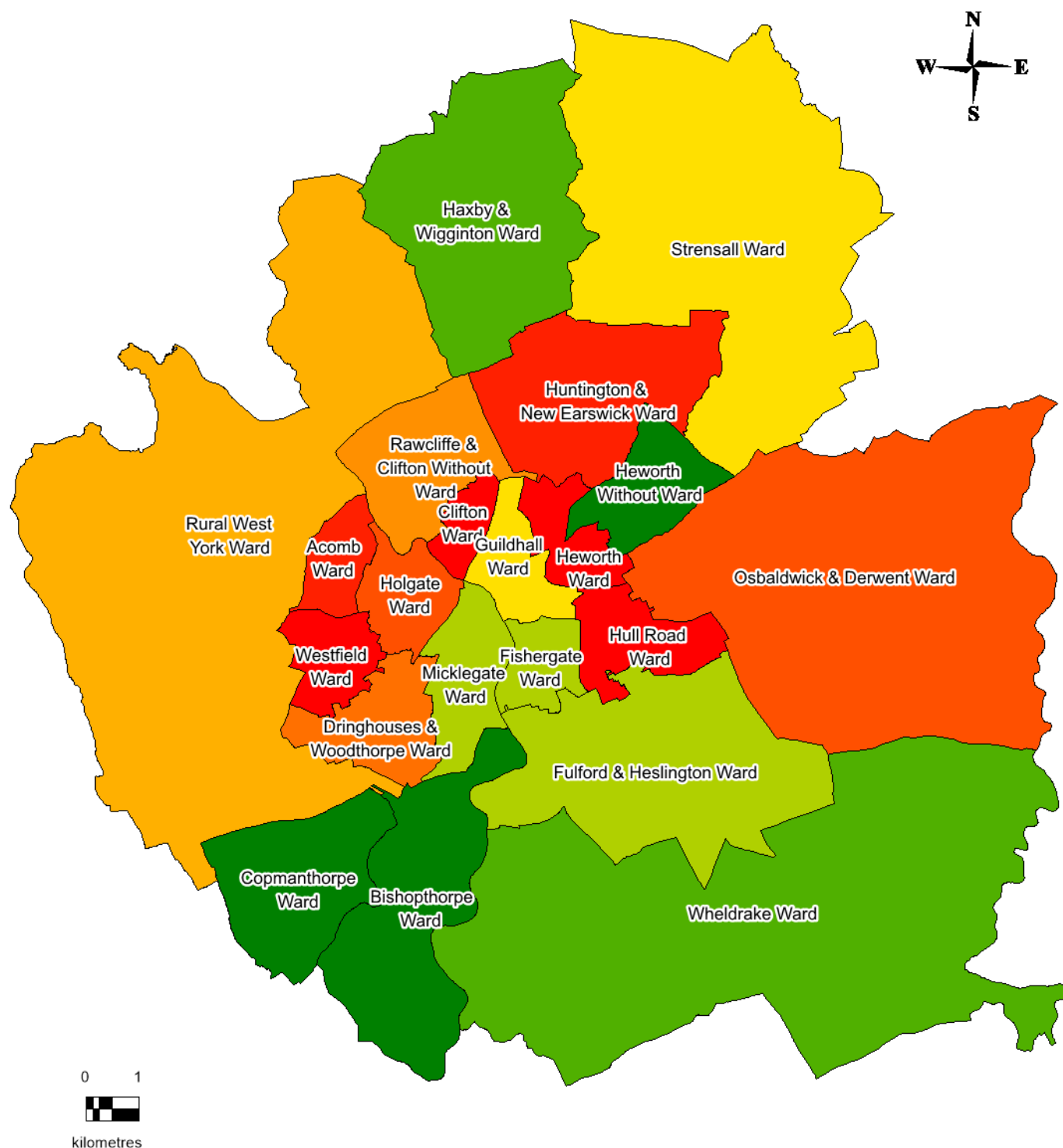


Ward	Demographics and Free School Meals						
	Households (Experian 2021)	Free School Meals School Census January 2020	Free School Meals School Census January 2022	Overall Pupil Numbers at Primary School - School Census January 2022	Overall Pupil Numbers at Secondary School - School Census January 2022	Children (aged 0- 15) living in low income families 2019/20	Fuel poverty - low income low energy efficiency (LILEE) 2019/20
Acomb	3978	178	208	739	609	242	561
Bishopthorpe	1995	9	20	302	289	49	171
Clifton	4554	284	338	561	474	358	663
Copmanthorpe	1864	10	12	326	78	53	57
Dringhouses & Woodthorpe	5438	125	176	839	592	198	526
Fishergate	4247	54	77	353	353	100	637
Fulford & Heslington	1778	22	71	339	293	57	229
Guildhall	8708	123	175	422	257	225	1149
Haxby & Wigginton	5582	63	84	770	770	155	498
Heworth	6197	332	428	933	760	439	1025
Heworth Without	1932	8	16	294	202	41	202
Holgate	6235	186	252	810	551	286	868
Hull Road	4057	231	299	532	469	279	836
Huntington & New Earswick	5920	193	264	893	798	294	712
Micklegate	7253	95	117	680	497	164	996
Osbalwick & Derwent	3747	104	130	521	543	116	341
Rawcliffe & Clifton Without	5764	108	155	869	664	244	310
Rural West York	3552	61	74	537	422	137	640
Strensall	3614	50	74	658	612	138	371
Westfield	6685	414	582	1322	890	627	1025
Wheldrake	1904	18	17	309	341	69	175
York Total	95004	2668	3569	13354 (345 out of area)	11494 (1030 Out of area)	4271	11992

Free School Meals - School Census January 2020



Percentage of households (number of pupils claiming FSM / number of households)

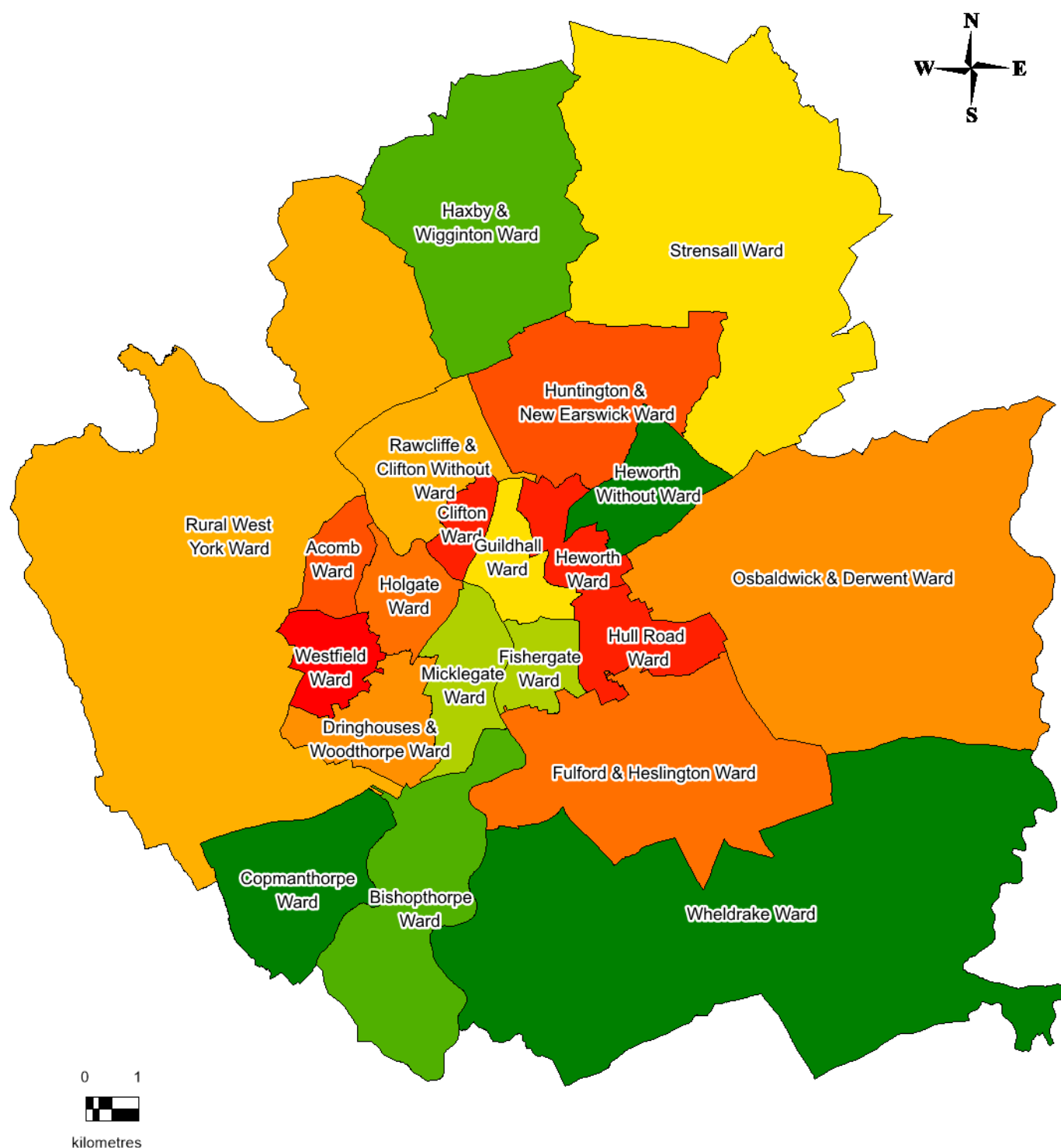
- 5.4 to 6.2 (4)
- 3.3 to 5.4 (2)
- 2.8 to 3.3 (2)
- 2.3 to 2.8 (1)
- 1.9 to 2.3 (1)
- 1.7 to 1.9 (1)
- 1.4 to 1.7 (2)
- 1.2 to 1.4 (3)
- 0.9 to 1.2 (2)
- 0.4 to 0.9 (3)

Produced by
Business Intelligence Hub

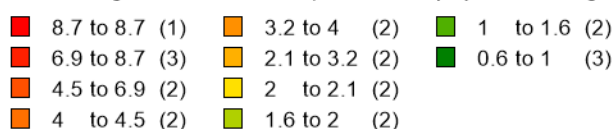
Created 12/04/2022

© Crown copyright and
database rights 2022
Ordnance Survey 100020818

Free School Meals - School Census January 2022



Percentage of households (number of pupils claiming FSM / number of households)



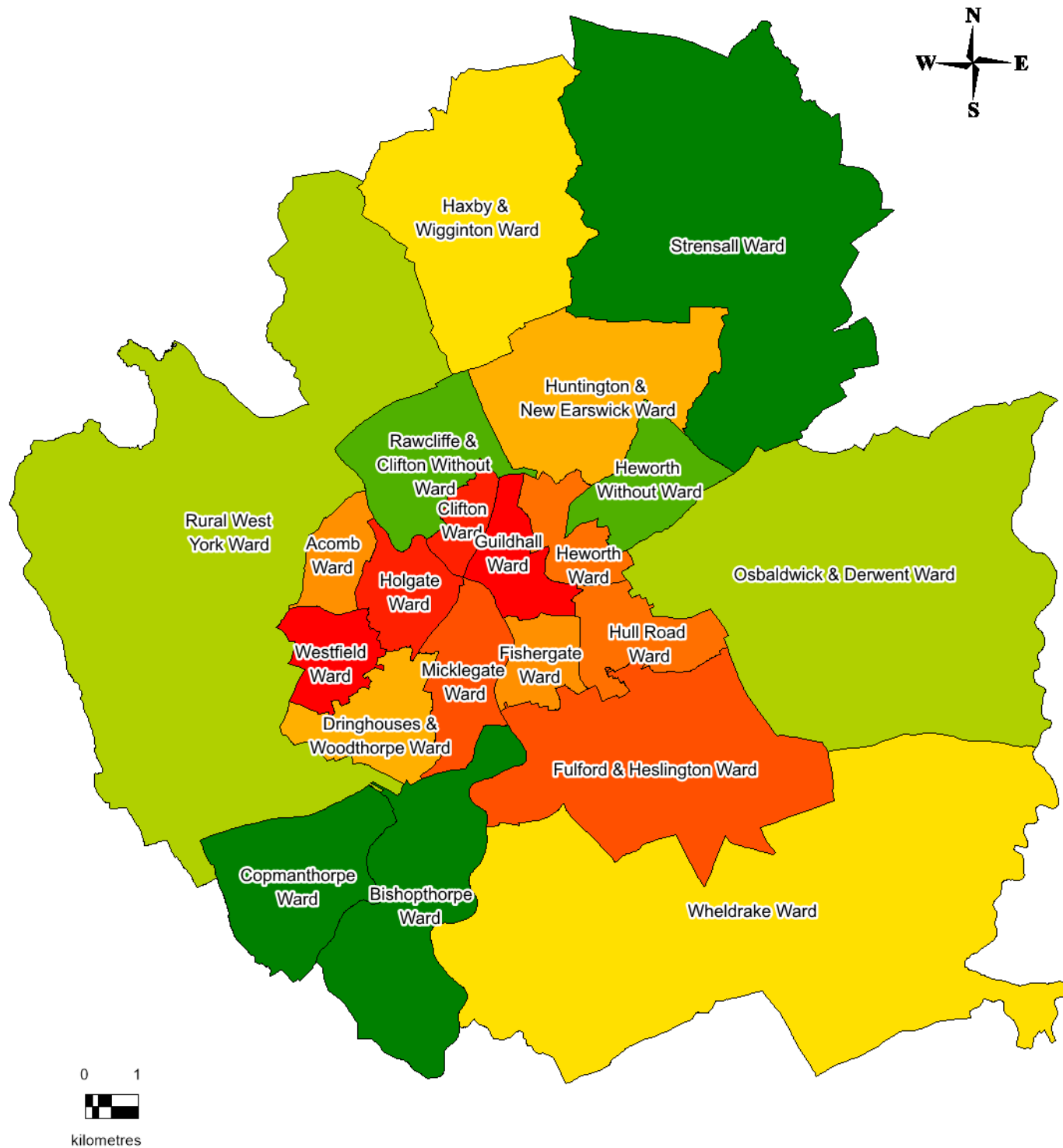
Produced by
Business Intelligence Hub

Created 12/04/2022

© Crown copyright and
database rights 2022
Ordnance Survey 100020818

Ward	Numbers of Grants (note: individuals can have multiple payments)						Financial package of grants					
	York Financial Assistance Scheme (YFAS) 2021/22	Household Support Fund 2021/22	Isolation Payments 2020/21 and 2021/22	Covid Individual Grant 2021/22	Covid Top Up Grant 2021/22	Winter Support Grant 2020/21	York Financial Assistance Scheme (YFAS) 2021/22	Household Support Fund 2021/22	Isolation Payments 2020/21 and 2021/22	Covid Individual Grant 2021/22	Covid Top Up Grant 2021/22	Winter Support Grant 2020/21
Acomb	23	161	211	28	97	118	£7,539	£43,025	£105,500	£9,313	£13,025	£30,386
Bishopthorpe	0	20	24	0	8	2	£0	£4,325	£12,000	£0	£1,000	£480
Clifton	50	256	217	53	141	152	£22,557	£65,775	£108,500	£15,411	£18,850	£42,298
Copmanthorpe	0	22	28	3	11	11	£0	£5,575	£14,000	£615	£1,350	£2,457
Dringhouses & Woodthorpe	18	164	137	14	89	70	£7,665	£42,225	£68,500	£3,241	£11,475	£18,122
Fishergate	17	107	97	15	50	44	£6,820	£25,475	£48,500	£3,480	£6,125	£11,014
Fulford & Heslington	12	62	44	8	34	27	£6,160	£16,750	£22,000	£2,052	£4,550	£6,830
Guildhall	100	249	294	21	98	149	£63,519	£58,075	£147,000	£4,936	£11,650	£34,837
Haxby & Wigginton	4	83	118	20	44	38	£3,432	£20,895	£59,000	£6,701	£5,700	£10,217
Heworth	42	340	295	90	186	284	£19,477	£87,630	£147,500	£27,077	£24,675	£76,939
Heworth Without	2	15	29	0	11	7	£250	£3,975	£14,500	£0	£1,400	£1,978
Holgate	49	243	265	27	142	170	£23,046	£61,030	£132,500	£7,471	£17,825	£43,996
Hull Road	25	184	200	43	120	128	£10,534	£51,550	£100,000	£13,555	£17,200	£33,112
Huntington & New Earswick	26	239	177	39	101	125	£8,381	£56,625	£88,500	£11,430	£12,925	£33,195
Micklegate	51	194	181	21	87	93	£23,819	£44,005	£90,500	£5,448	£10,175	£22,828
Osbalwick & Derwent	3	105	87	12	66	33	£2,181	£28,750	£43,500	£2,966	£8,425	£8,736
Rawcliffe & Clifton Without	11	147	181	15	85	104	£1,360	£35,500	£90,500	£4,826	£11,025	£28,938
Rural West York	7	76	69	13	48	34	£1,659	£19,700	£34,500	£4,165	£6,100	£8,915
Strensall	2	63	70	21	40	35	£245	£17,350	£35,000	£7,197	£5,425	£9,219
Westfield	90	513	374	100	283	378	£42,362	£128,650	£187,000	£27,146	£36,400	£101,629
Wheldrake	4	21	23	5	6	7	£2,636	£4,625	£11,500	£1,600	£650	£1,704
York Total	536	3264	3121	548	1747	2009	253640.83	821510	1560500	158628.44	225950	527829

York Financial Assistance Scheme (YFAS) 2021/22



Average per household (£) (Total YFAS payments / number of households)

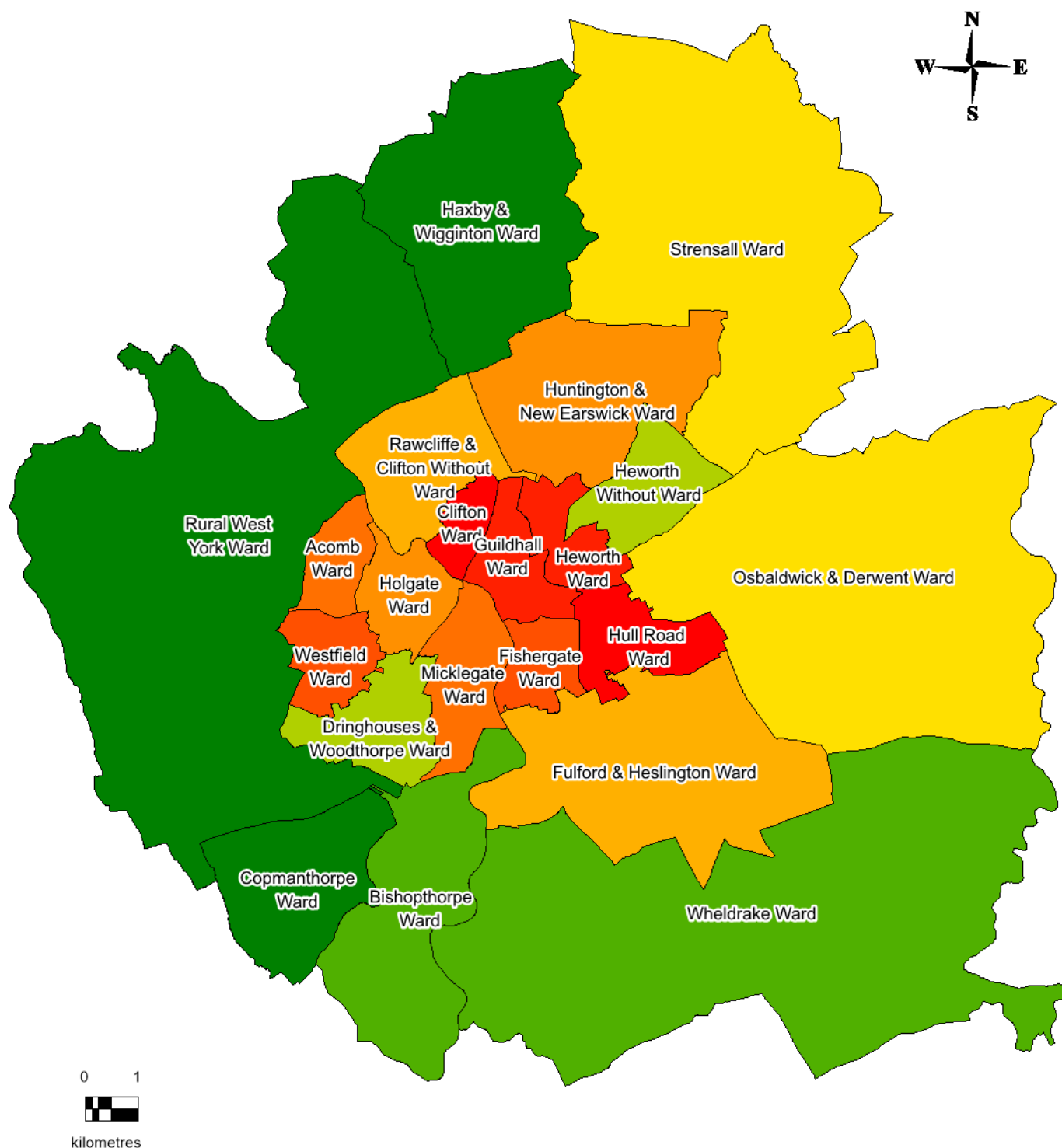
- 6.34 to 7.29 (2)
- 1.61 to 2.6 (2)
- 0.13 to 0.47 (2)
- 3.7 to 6.34 (2)
- 1.41 to 1.61 (2)
- 0 to 0.13 (3)
- 3.28 to 3.7 (2)
- 0.61 to 1.41 (2)
- 2.6 to 3.28 (2)
- 0.47 to 0.61 (2)

Produced by
Business Intelligence Hub

Created 12/04/2022

© Crown copyright and
database rights 2022
Ordnance Survey 100020818

Fuel poverty - low income low energy efficiency (LILEE) 2019/20



Percentage of households (number of households LILEE / number of households)

- 18.5 to 20.4 (2)
- 17.2 to 18.5 (2)
- 16 to 17.2 (2)
- 14.5 to 16 (2)
- 12.3 to 14.5 (2)
- 11.3 to 12.3 (2)
- 10.6 to 11.3 (2)
- 10.2 to 10.6 (2)
- 9.3 to 10.2 (2)
- 7.9 to 9.3 (3)

Produced by
Business Intelligence Hub

Created 12/04/2022

© Crown copyright and
database rights 2022
Ordnance Survey 100020818